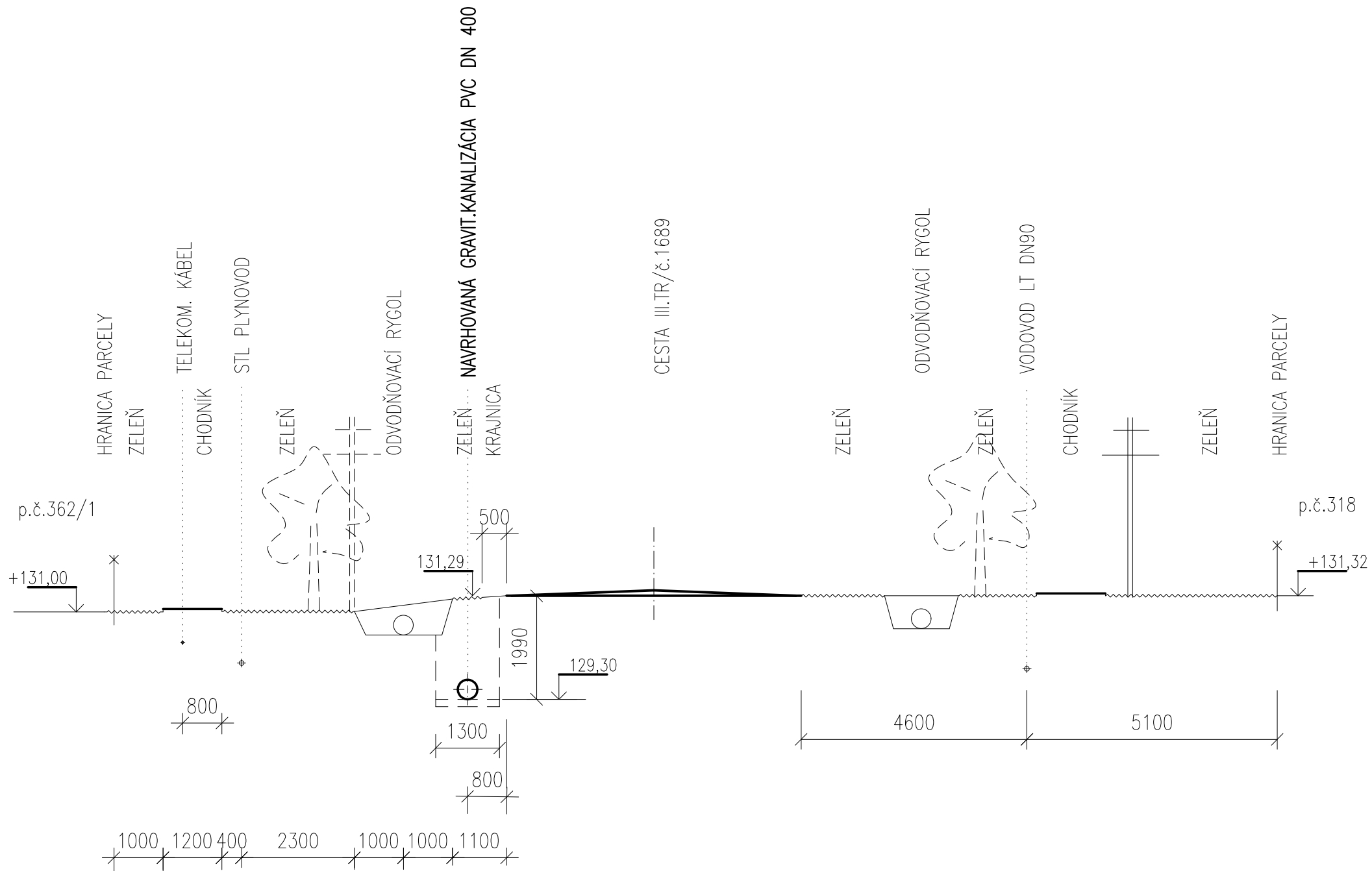
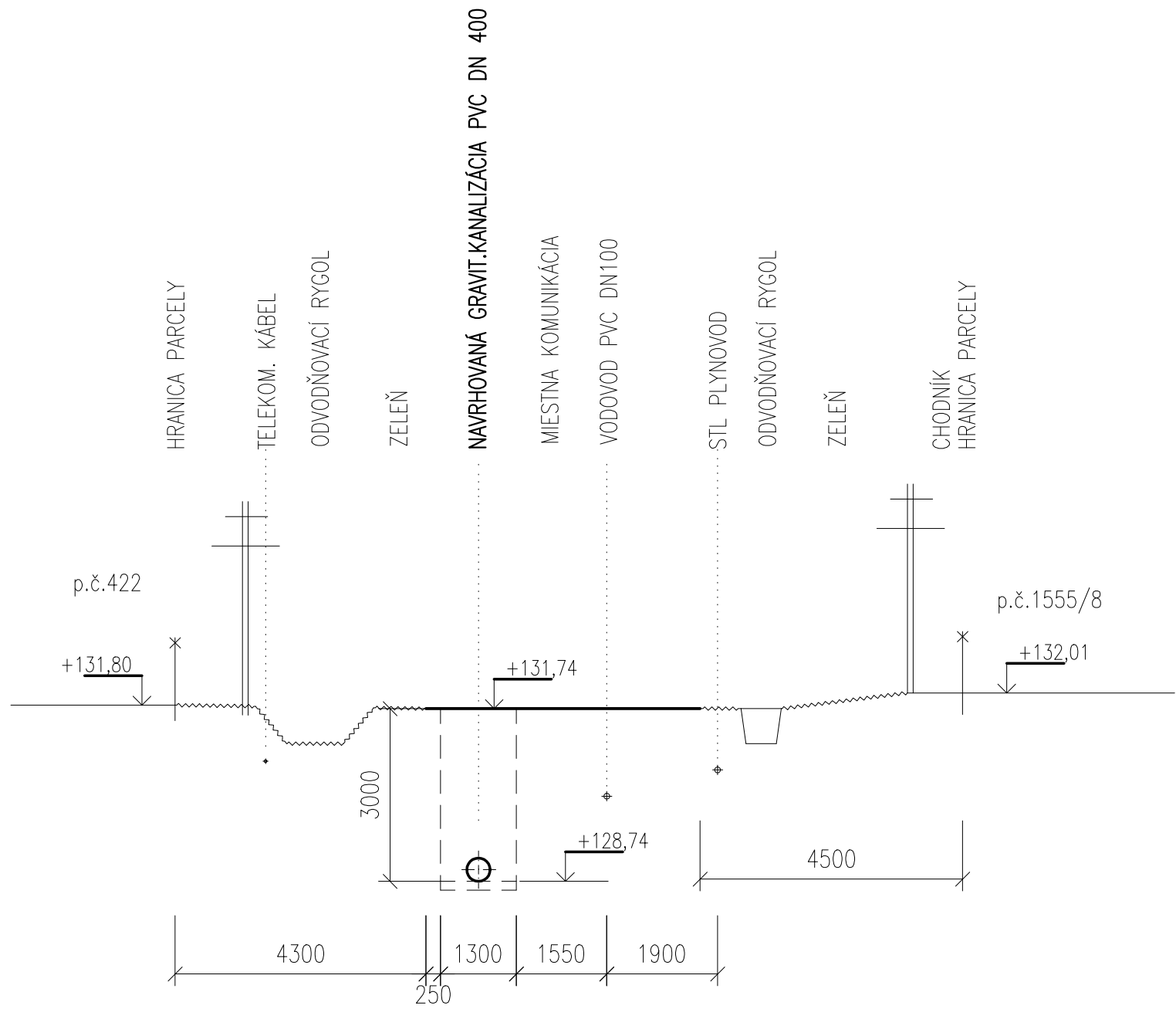


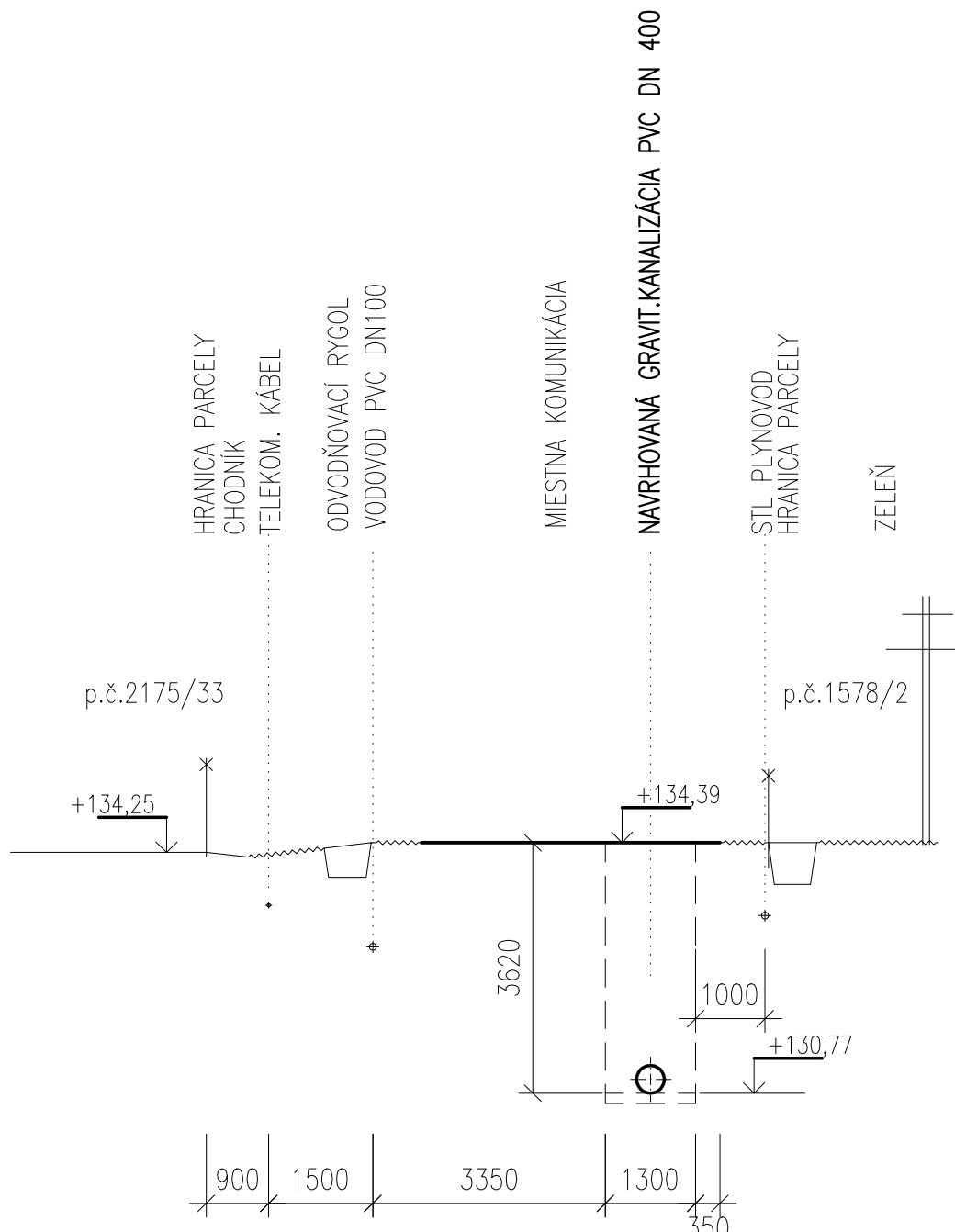
PF5 stoka "A" km 1,2875



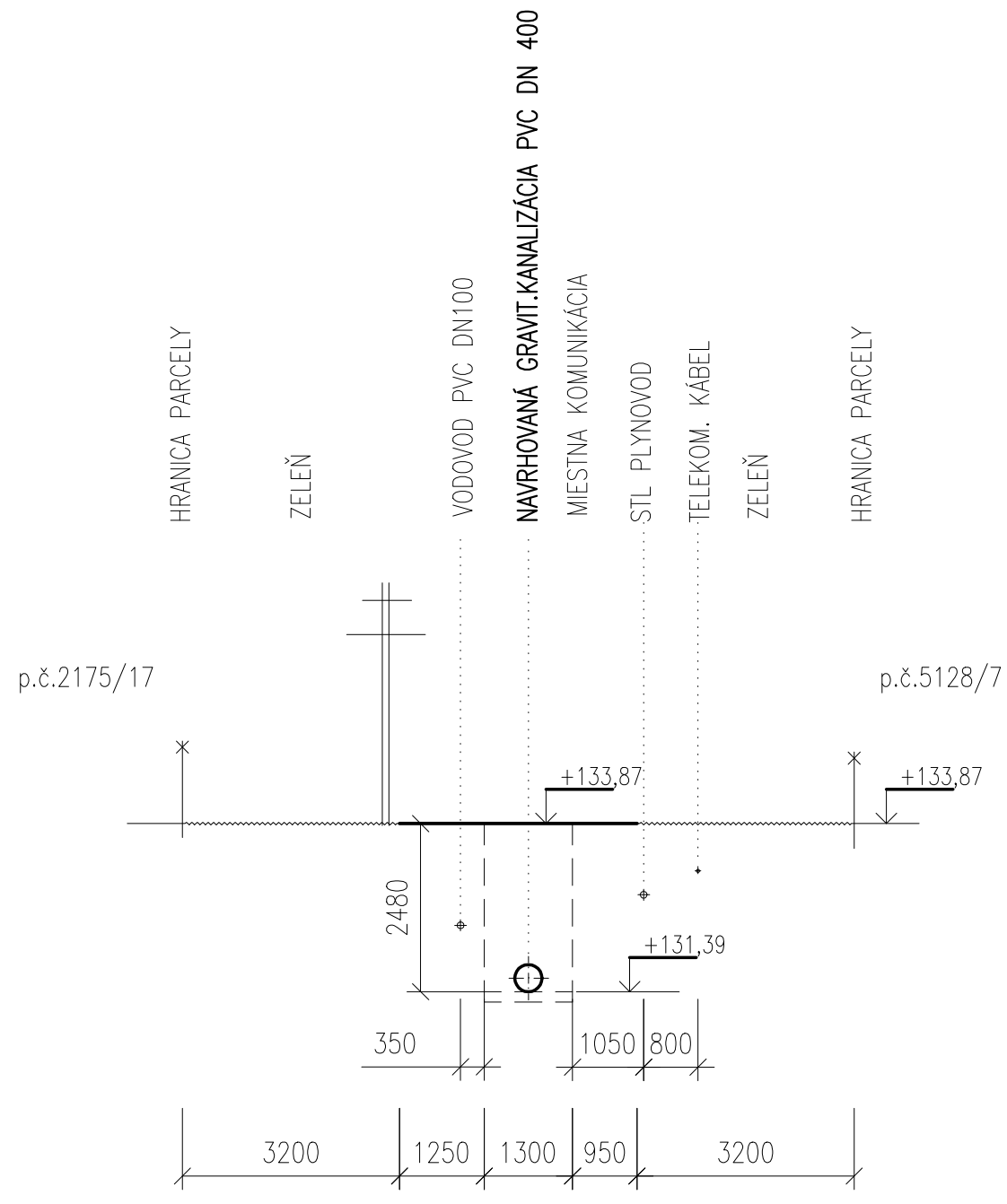
PF6 stoka "A1" km 0,055



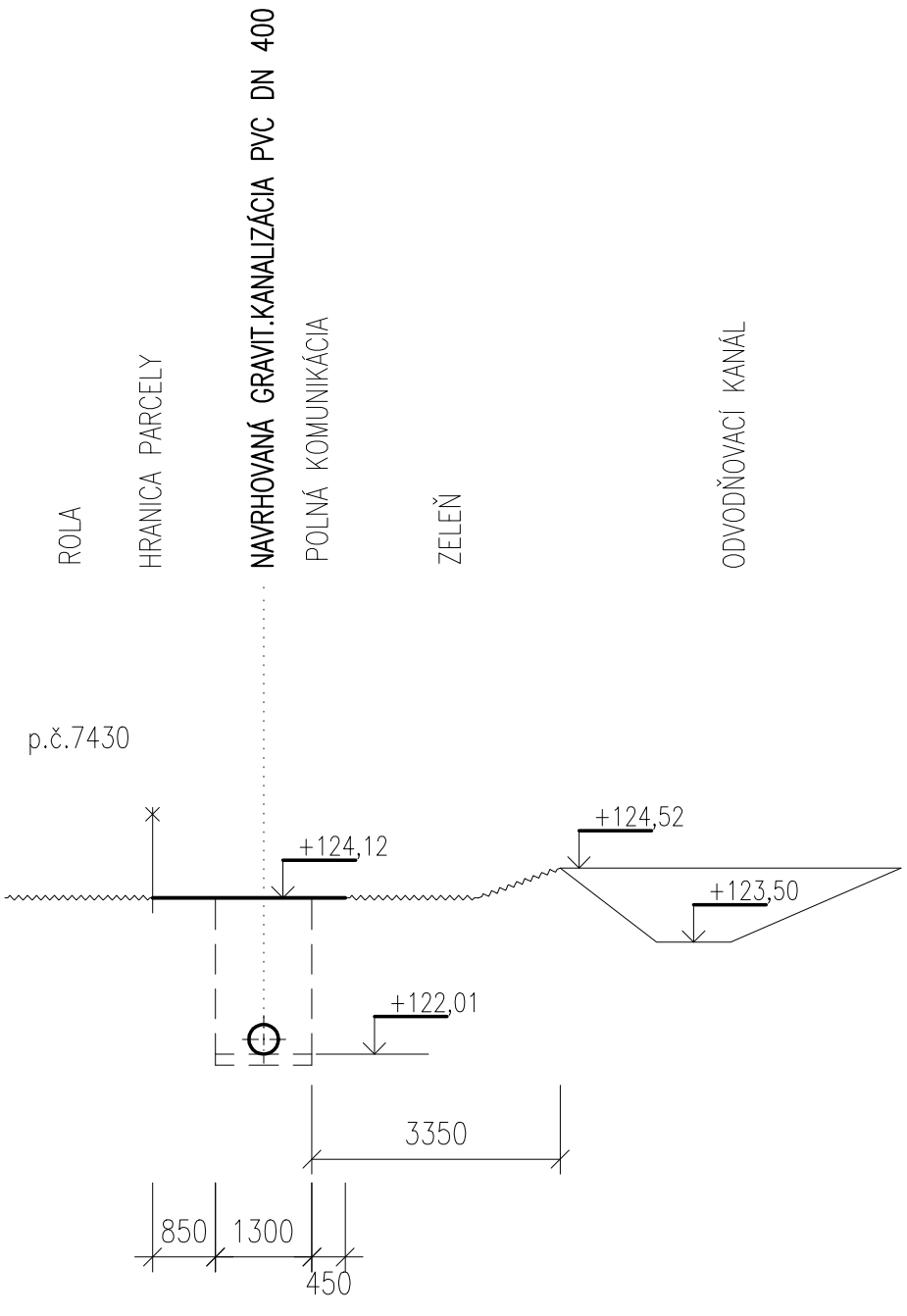
PF7 stoka "A1" km 0,3005



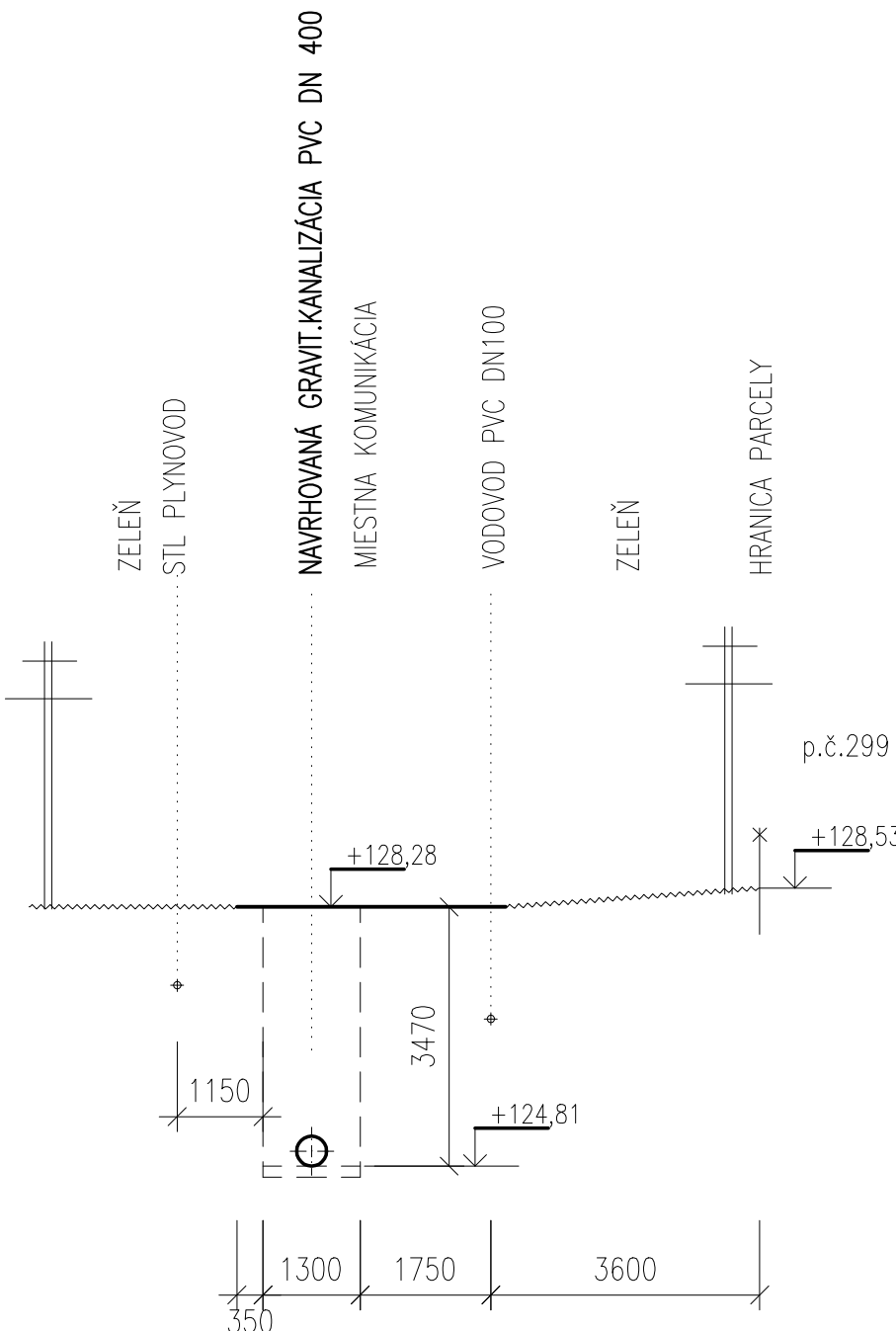
PF8 stoka "A2" km 0,102



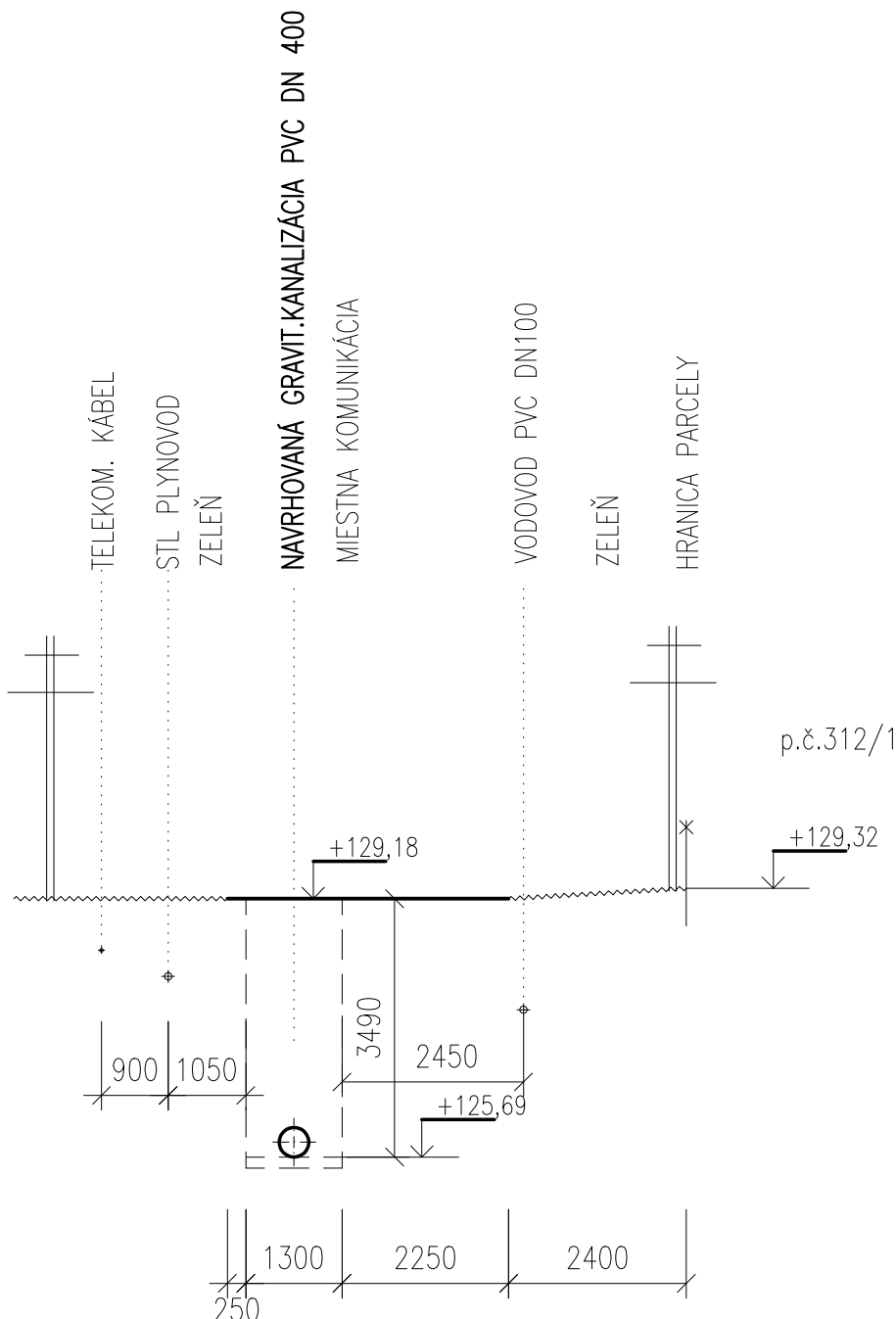
PF9 stoka "B" km 0,055



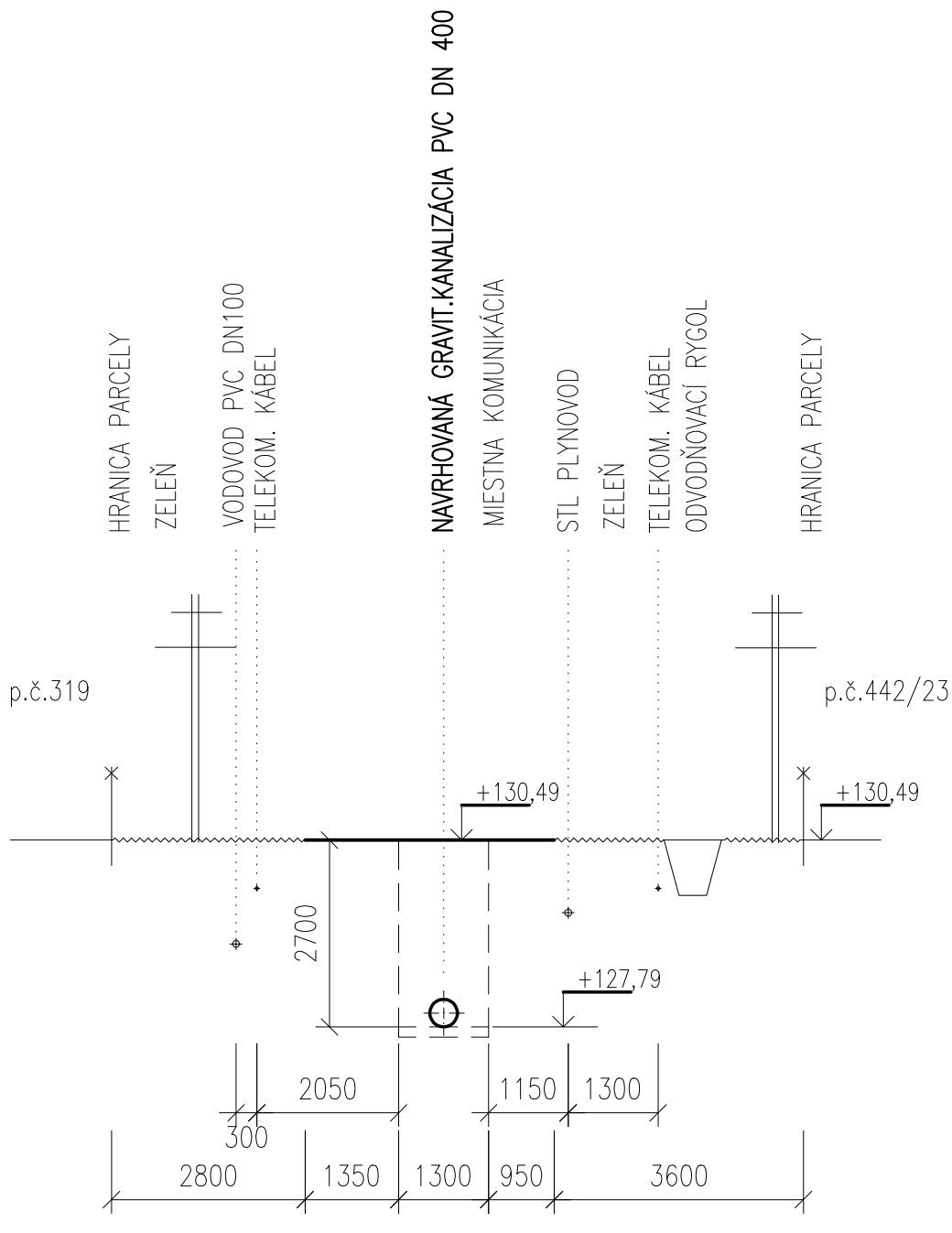
PF10 stoka "B" km 0,596



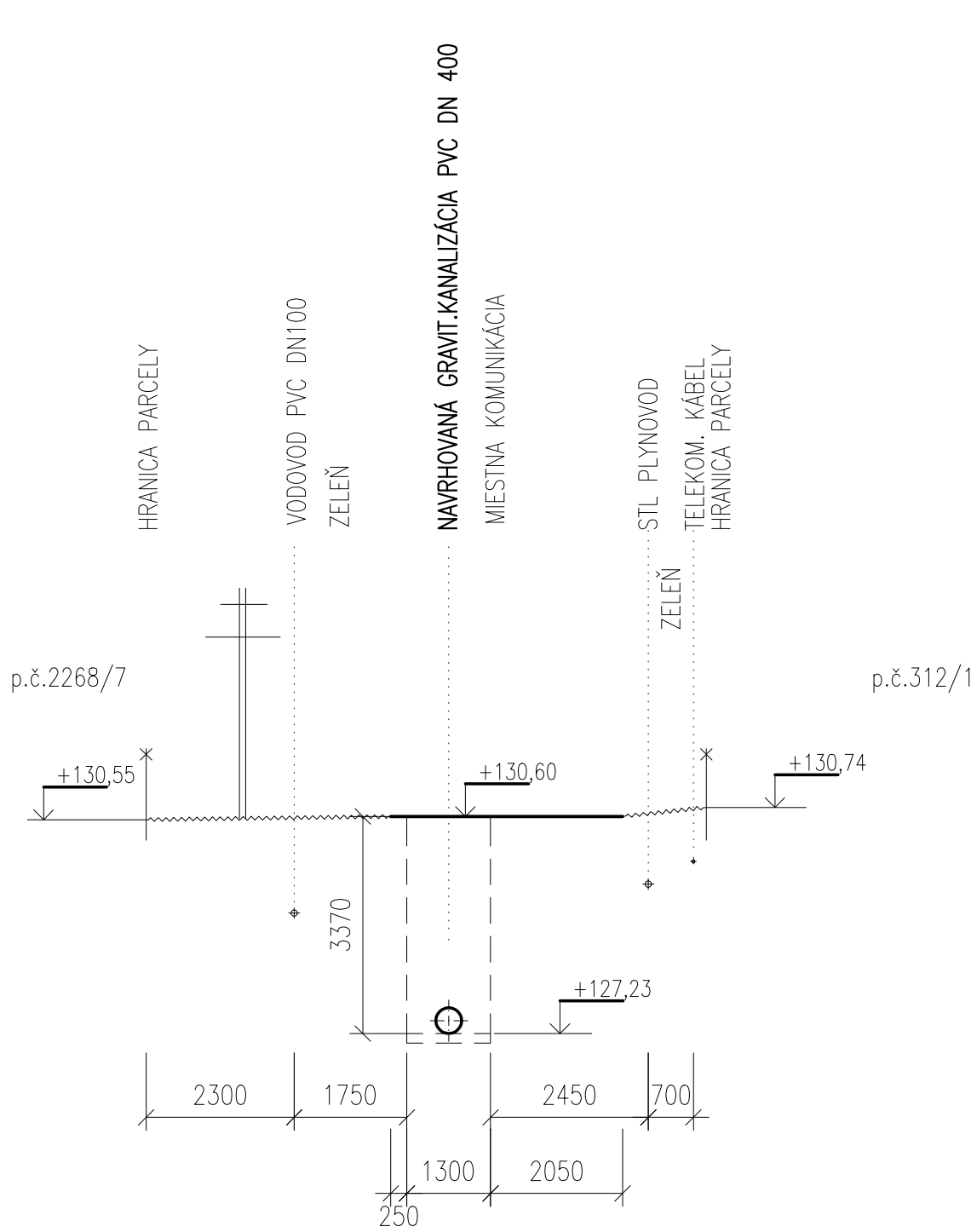
PF11 stoka "B" km 0,827



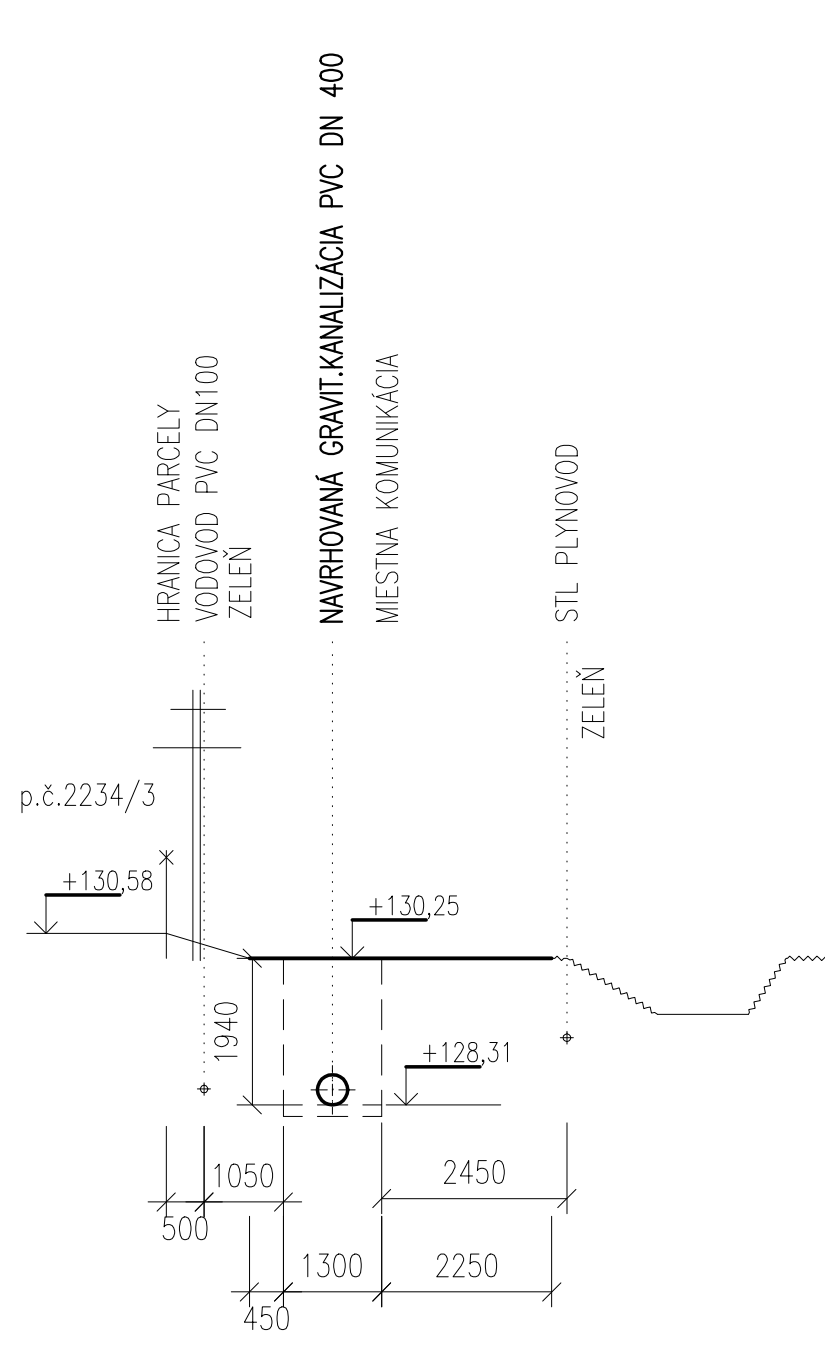
PF12 stoka "B" km 1,189



PF13 stoka "B1" km 0,083



PF14 stoka "B1" km 0,369



VÝŠKOVÝ SYSTÉM : BALT PO VYROVNANI				
VEDÚCI PROJEKCIE	ING. B.MALIK			
PROJEKTANT STAVBY	ING. A.BÉGER			
KRESLIL	ING. A.BÉGER			
STAVEBNÍK	OBEC HÁJSKE			
MIESTO STAVBY	OBEC HÁJSKE			
			Č.ZAKAZKY	807-34/2019
NÁZOV STAVBY	HÁJSKE – ČOV, KANALIZÁCIA		FORMÁT	10 A4
			DÁTUM	05/2019
			MIERKA	1 : 100
OBJEKT	SO-1.1 KANALIZAČNÁ SIŤ		STUPEŇ	PS
OBSAH	PRIECNE PROFILY PF5-PF14		ARCH.ČÍSLO	Č.VÝKRESU
ČASŤ				E.6.2