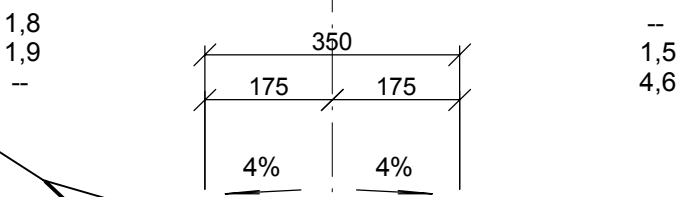


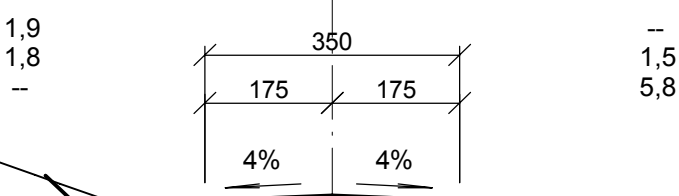
Priečne rezy cesty

M 1: 100

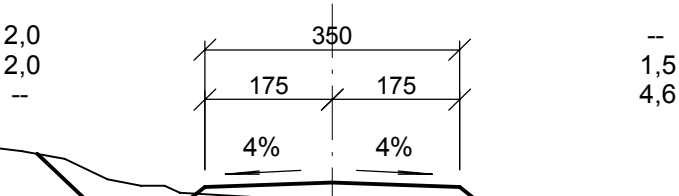
1 - km 0+026



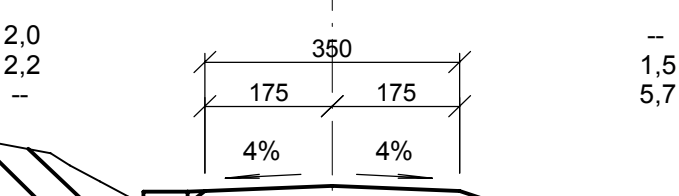
2 - km 0+046



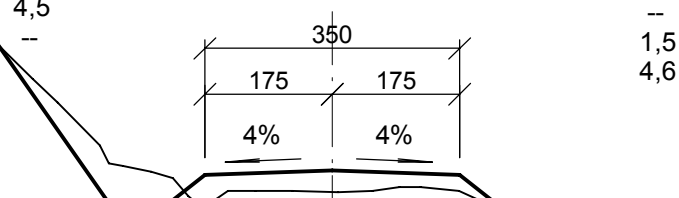
3 - km 0+067



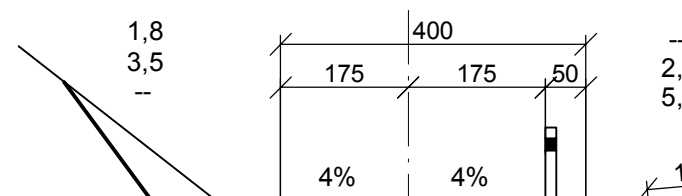
4 - km 0+155



5 - km 0+298

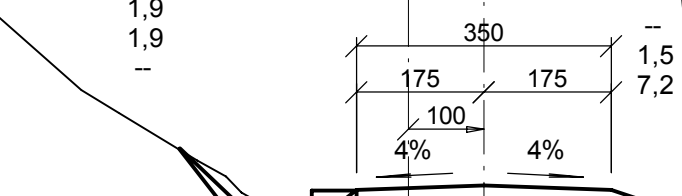


6 - km 0+374



KM 0+365 - 0+377 VPRAVO
SMEROVÉ STĽPIKY 6 ks a 2,0 m

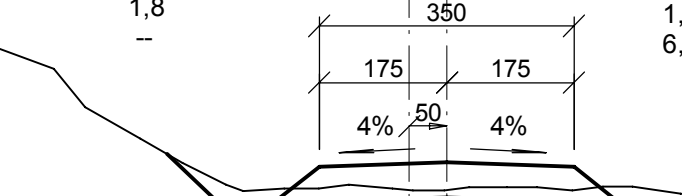
7 - km 0+380



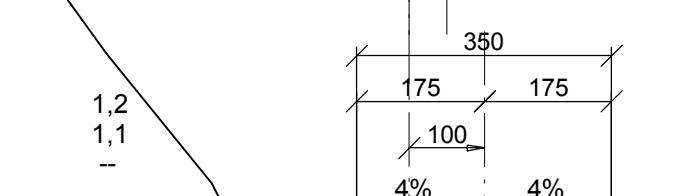
KM 0+368 - 0+376 VPRAVO
OPORNÝ MÚR Z DRÔTOKAMEŇA

ZÁSYP ZA MÚR
30,0 m² ZEMINY

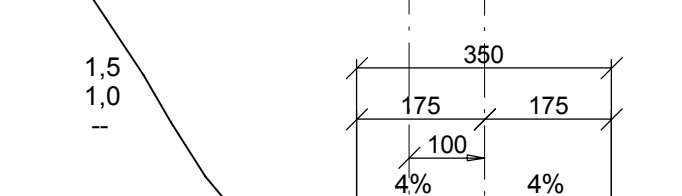
8 - km 0+445



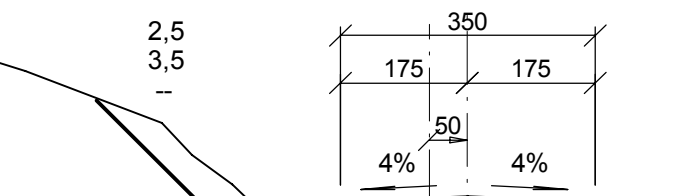
9 - km 0+490



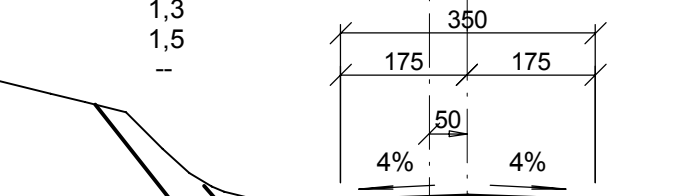
10 - km 0+550



11 - km 0+600

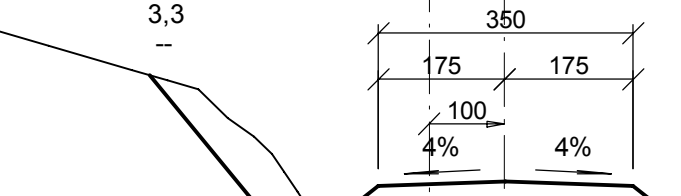


12 - km 0+880

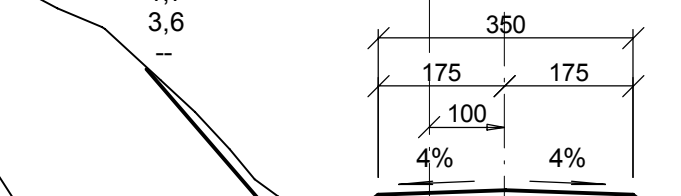


8 KM RÚROVÝ PRIEPUST
0+880 α=80°; SV=600 mm; DĹ. 6,0 m

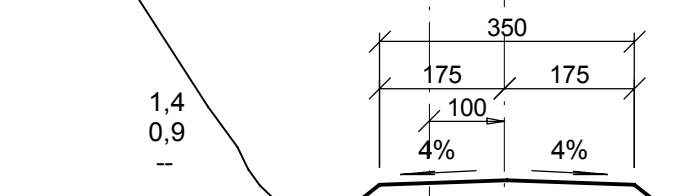
13 - km 0+970



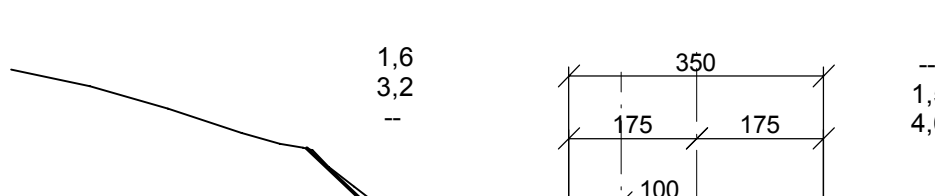
14 - km 1+310



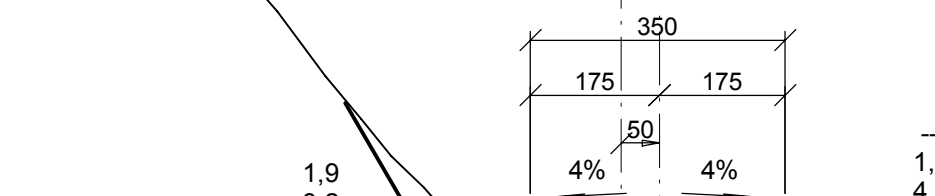
15 - km 1+757 - 1+900



16 - km 2+107



17 - km 2+184 - 2+244



Projekt stavby						ZVÁZOK Č.					
HLAVNÝ PROJEKTANT		WEISSOVÁ		VYPRACOVAL							
ZODPOVEDNÝ PROJEKTANT		ING. PÁV									
INVESTOR				WALD-TER, s.r.o., ČERTOV 642, 020 55 LAZY POD MAKYTOU							
MIESTO STAVBY		k.ú. PLAVNICA		PARCEL. ČÍSLO							
OKRES		STARÁ ĽUBOVŇA		KRAJ					PREŠOVSKÝ		KLASIFIKÁCIA STAVBY
				2		1		1		2	
NÁZOV STAVBY						DÁTUM		09/2015			
Lesná cesta ÚBOČE - rekonštrukcia						MIERKA		1: 100			
						STUPEŇ		PSP, RS			
OBSAH VÝKRESU						ČÍSLO VÝKRESU		6.			
Priečne rezy cesty											